



Date: Wednesday, 4 October 2017

Time: 10.00 am

Venue: Shrewsbury Room, Shirehall, Abbey Foregate, Shrewsbury, Shropshire,
SY2 6ND

Contact: Emily Marshall, Committee Officer
Tel: 01743 257717
Email: emily.marshall@shropshire.gov.uk

STRATEGIC LICENSING COMMITTEE

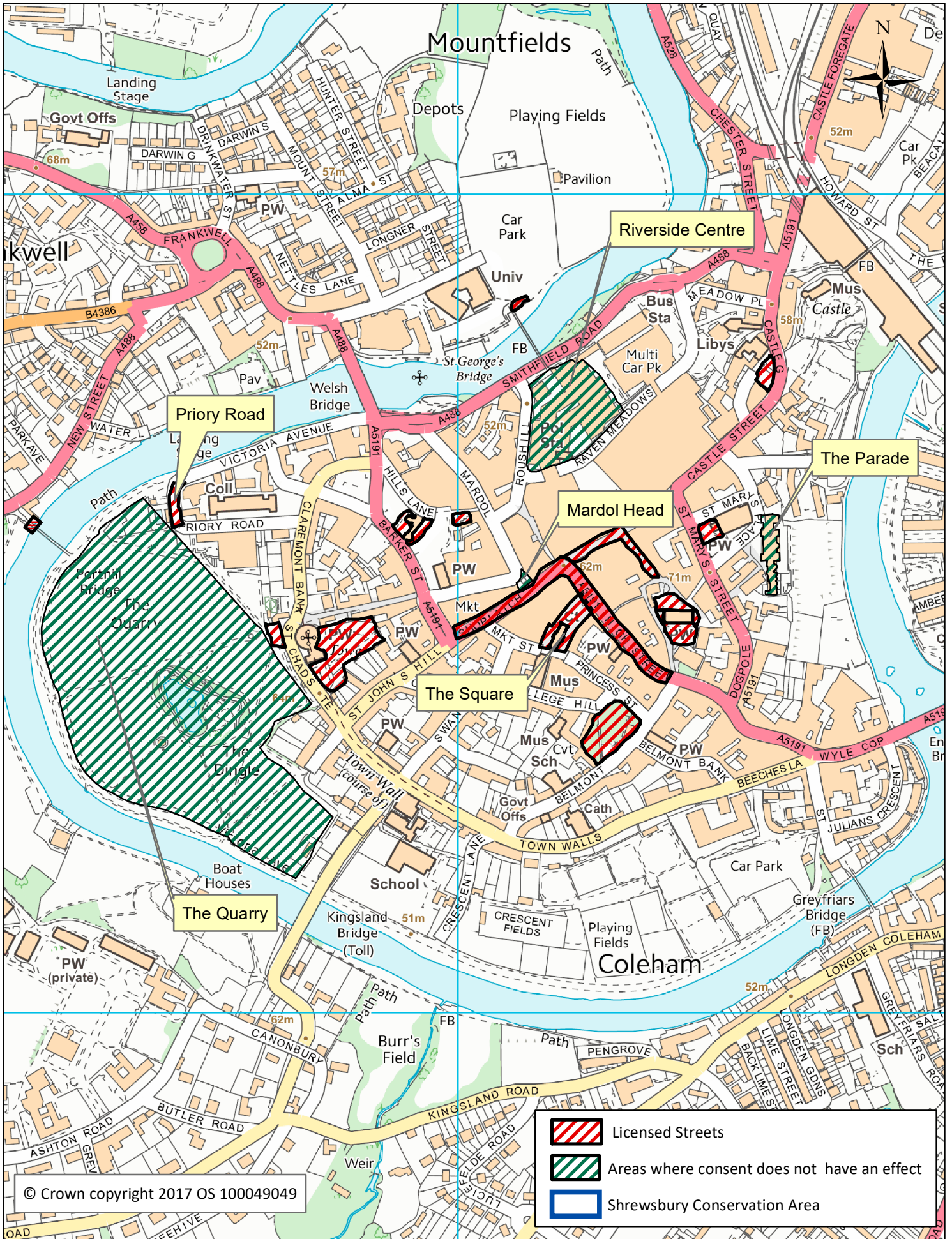
TO FOLLOW REPORT (S)

5 Designation of Streets Under the Local Government (Miscellaneous Provisions) Act 1982 (Pages 1 - 8)

Report of the Transactional and Licensing Manager is attached, marked 5.

Contact: Mandy Beever (01743 251702)

This page is intentionally left blank



© Crown copyright 2017 OS 100049049



Shropshire Council

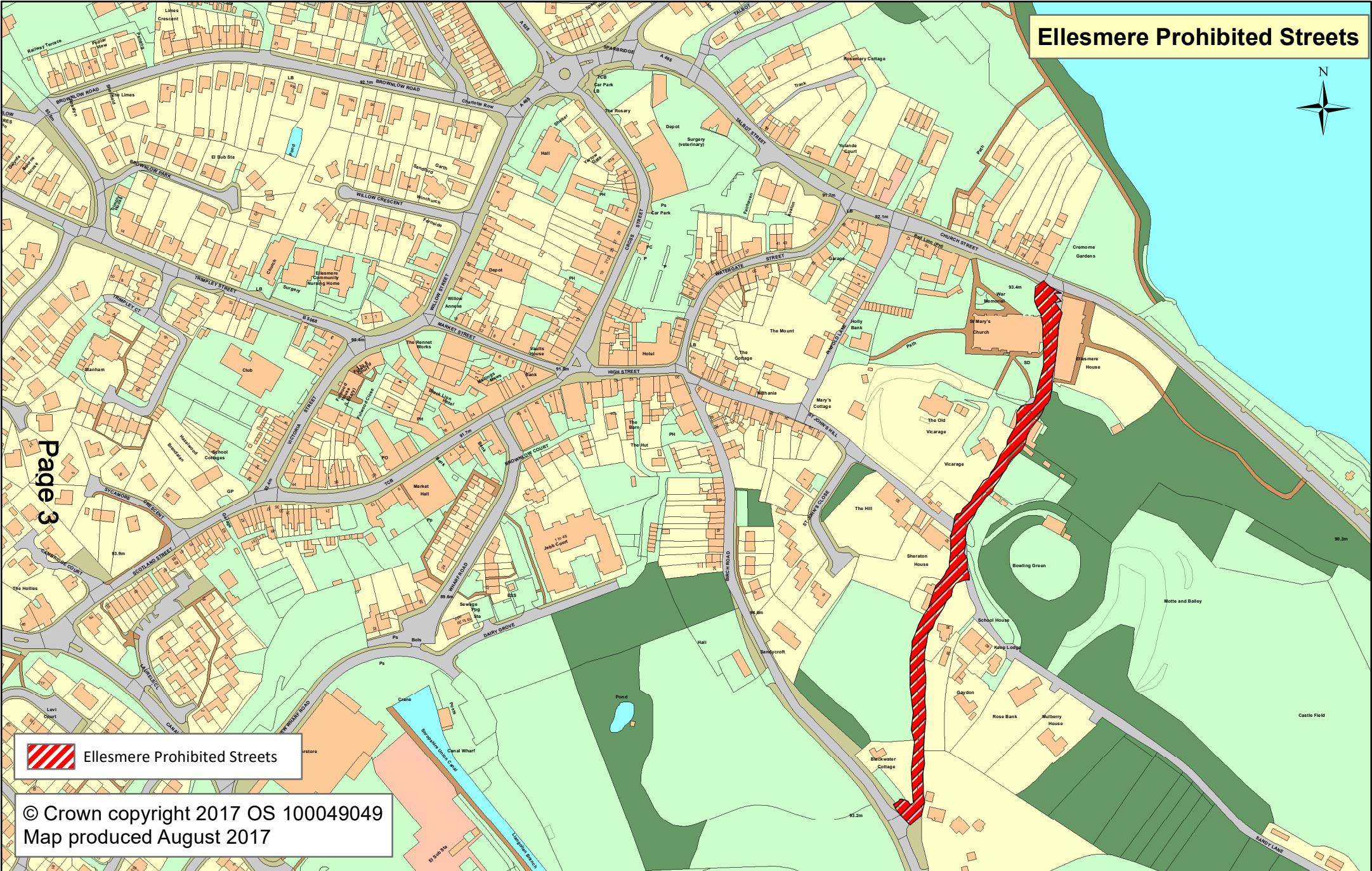
Shrewsbury Consent Streets

The Shirehall, Abbey Foregate,
Shrewsbury, Shropshire, SY2 6ND


Scale : 1:5,900

This page is intentionally left blank

Ellesmere Prohibited Streets



Page 3

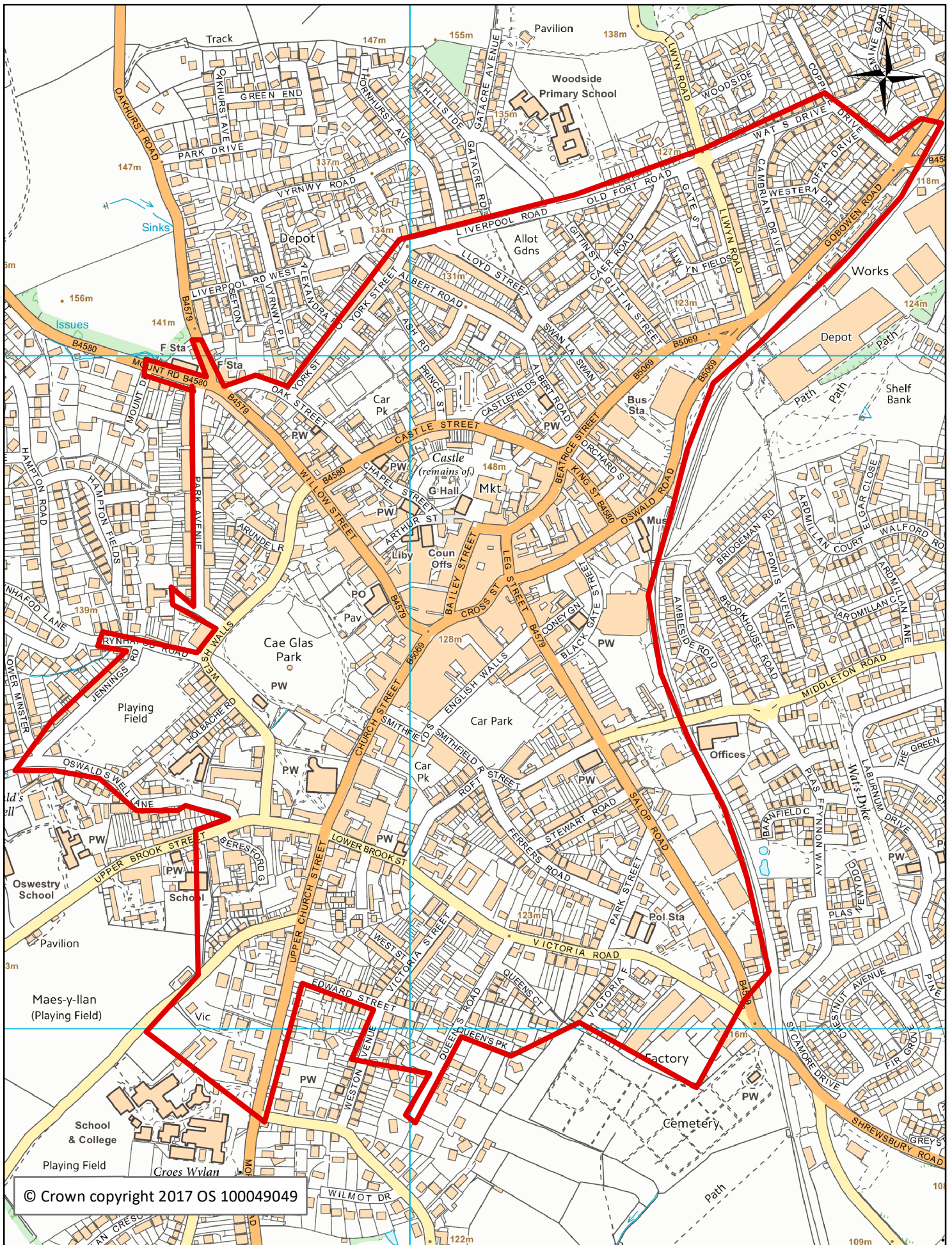
 Ellesmere Prohibited Streets

© Crown copyright 2017 OS 100049049
Map produced August 2017



Shropshire Council
The Shirehall, Abbey Foregate,
Shrewsbury, Shropshire, SY2 6ND
Scale : 1:3,200


This page is intentionally left blank



© Crown copyright 2017 OS 100049049



Shropshire
Council

 Oswestry Town Line

Page 5

Oswestry Sreet Trading Prohibited Streets

The Shirehall, Abbey Foregate,
Shrewsbury, Shropshire, SY2 6ND


Scale : 1:7,200

This page is intentionally left blank



© Crown copyright 2016 OS 100049049

Legend

 Shrewsbury Conservation Area



Shrewsbury Conservation Area

The Shirehall, Abbey Foregate,
Shrewsbury, Shropshire, SY2 6ND

Scale : 1:18,846

This page is intentionally left blank